

## The Bethel Land Trust, Inc.,

### Membership Application

Name: \_\_\_\_\_

Address: \_\_\_\_\_

Town: \_\_\_\_\_

State/Zip: \_\_\_\_\_

Email: \_\_\_\_\_

I/We support the mission of  
**The Bethel Land Trust, Inc.**  
and enclose my/our tax-deductible  
membership due of (check one):

**Supporting**      \$50

**Sponsor**      \$100

**Trailblazer**      \$250+

Won't you help?

Please circle your area of interest below:

Preserve Management

Trails Maintenance

Fundraising

Publicity

Accounting

Education

Please make your check payable to

**The Bethel Land Trust, Inc.**

and return this form to:

**The Bethel Land Trust, Inc.**

P.O. Box 332

Bethel, CT 06801

Or donate securely online at

**[www.bethellandtrust.org](http://www.bethellandtrust.org)**

The Wolfpit and Janet P. Miller Preserves, 89 acres in size, offer a variety of habitats: Mixed hardwood forest, pond and marsh through which the Wolfpit Brook flows. These preserves were most recently used for pasture about 150 years ago. Numerous remnants of stone walls can be found throughout the preserves.

The wildlife habitat on the property is varied and provides the necessary food, cover, and water for many types of animals found in this region.

The trail system is considered easy to moderate. The preserves' elevation rises roughly 140', from a low of 510' in the swampy western edge of the property, to a high of 670', on a hilltop on the property's northern boundary.

### Access

The preserves are accessible from a small parking area on Hearthstone Lane, which is located between numbers 37 and 39 Wolfpits Road. The parking lot fits 4-5 cars. The Enchanted Trail, marked in yellow, runs across this property. Additionally, a blue-blazed trail provides access to the property, and an orange-blazed trail (off the Enchanted Trail) provides access to the Janet P. Miller Trail.



## Wolfpit and Janet P. Miller Preserves Trail System Map

**The Bethel Land Trust, Inc.,**

founded in 1977, is a private non-profit conservation organization dedicated to preserving open spaces and natural resources for the benefit of current and future residents of Bethel.

### PRESERVE POLICY

Preserves are open sunrise to sunset. Please stay on designated trails. No dumping, littering, paintball, hunting, trapping or camping. No firearms, motorized vehicles or bicycles. No removal of plants or stones. Carry in-carry out all trash.

Dogs must be leashed at all times.

**Bethel Land Trust, Inc.**






P.O. Box 332

Bethel, Connecticut 06801






Phone: 203-512-5859

**[www.BethelLandTrust.org](http://www.BethelLandTrust.org)**

# Wolfpit and Janet P. Miller Preserves Trail System Map

- Janet P. Miller Trail  
*.06 mile (white trail)*
- **Blue Trail**  
*.56 and .43 mile*
- **Orange Trail**  
*.27 mile*
- **Enchanted Trail**  
*.70 mile*
- **Overlook Loop**  
*.06 mile*
- Streams
-  **Rock Quarry**
-  **Wetlands**
-  **Nature Signs**
-  **Parking**
-  **Foot Bridge**

## PERMITTED ACTIVITIES

-  Hiking
-  Fishing
-  Snowshoes
-  Wildlife Viewing
-  Photography

